

3D mesh image

Oil & Gas



Our Services and Your Industry

- Digital orthoimagery
- LiDAR data
- 3D mesh / oblique
- Engineering / design grade mapping
- Image hosting

As a full-service Photogrammetric Mapping Company with 65 years of experience, we understand commitment and managing risk – both yours and ours.




Whether providing LiDAR, aerial imagery, 3D mesh or oblique imagery; Oil and Gas clients rely on us for their exploration and analysis, pipeline gathering and distribution, transmission and facilities mapping needs.

Surdex provides dedicated project management to ensure your requirements and needs are met and your project is on schedule. With a fleet of ten aircraft, twelve imaging sensors, and dedicated maintenance staff, we can handle an Oil and Gas mapping project of any size.



Contact US

Tim Bohn, CP
VP Business Development

 timb@surdex.com
 (636) 368-4456
 (314) 952-2617

www.surdex.com